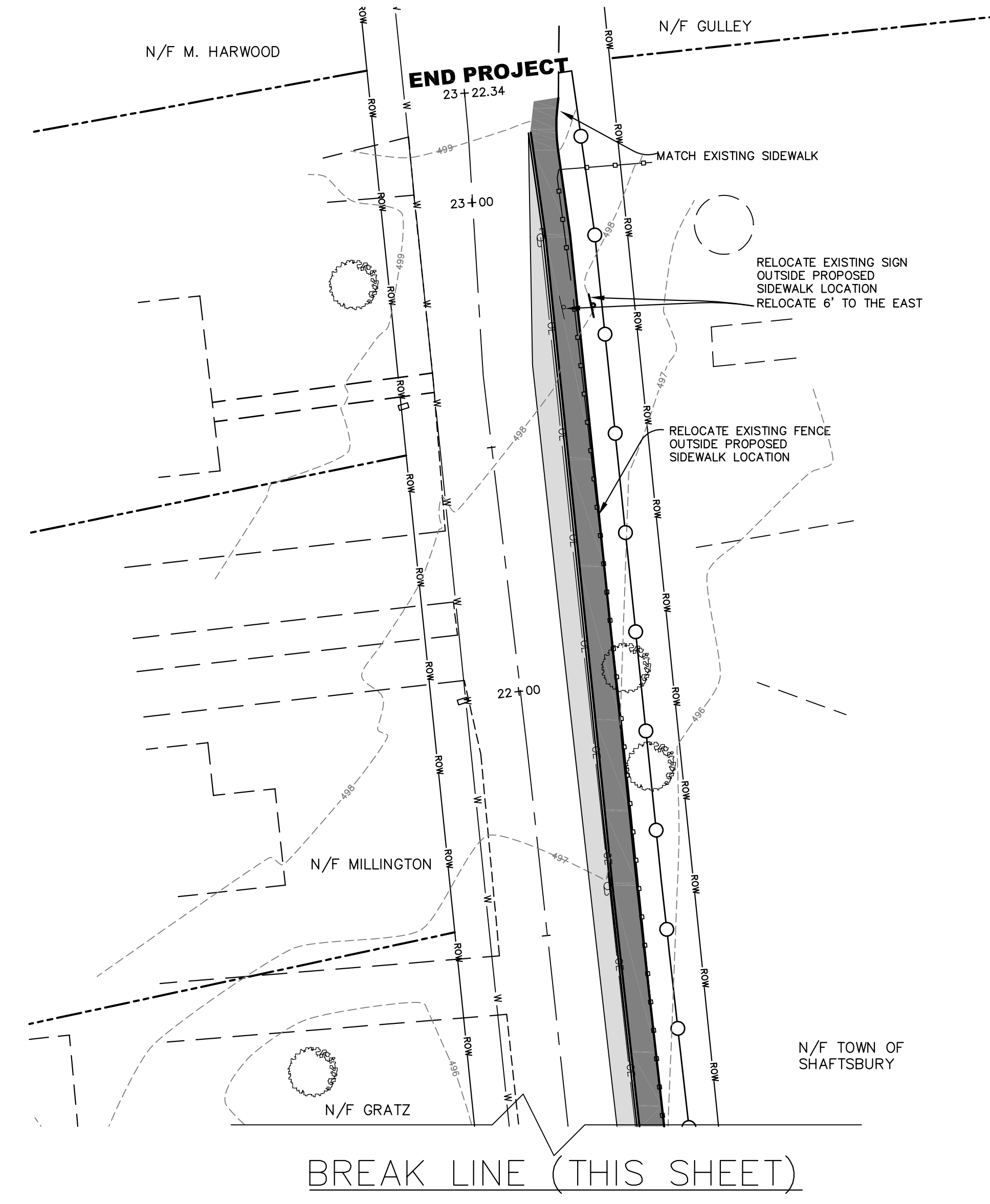
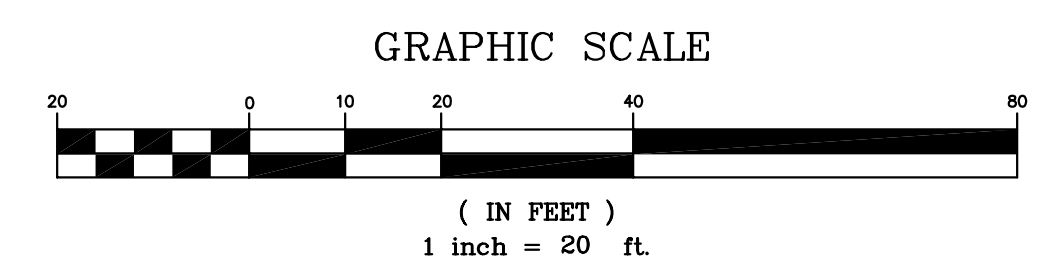



SEE SHEET SP-2



BREAK LINE (THIS SHEET)

	EXISTING	PROPOSED
BUFFER		
BUILDING		
CATCH BASIN	□	□
CENTERLINE	---	---
CONTOUR	-500	-100
CURB		
CURB STOP	⊙	⊙
EASEMENT		
EDGE OF WATER	—○—	—○—
FENCE	—○—	—○—
GRAVEL		
HYDRANT	⊗	⊗
LIGHT	⊙	⊙
PAVEMENT	---	---
OVERHEAD POWER	—OE—	—OE—
PROPERTY LINE	---	---
RIGHT OF WAY	—ROW—	—ROW—
SANITARY SEWER	—S—	—S—
SETBACK		
SEWER MANHOLE	⊙	⊙
SIDEWALK	---	---
SIGNAGE		
STORM MANHOLE	⊙	⊙
STORM SEWER	—SLS—	—SLS—
TREE LINE	—T—	—T—
UNDERGROUND POWER	—UE—	—UE—
UTILITY POLE	⊙	⊙
VALVE	⊙	⊙
WATER LINE	—W—	—W—
WETLAND	—WET—	—WET—
MAILBOX	□	□
HEADSTONE	⊙	⊙
LIMITS OF CONSTRUCTION	—○—	—○—



FINAL PLANS

REVISIONS	BY

ESPFC
 CIVIL AND ENVIRONMENTAL ENGINEERING
 P.O. BOX 212, WILLISTON, VT, 05495
 WWW.ESPFC-CONSULTING.COM
 TEL: 802-383-0486

STP EH 06(17)
 "THE BLOCK" SIDEWALK
 TOWN OF SHAFTSBURY
 SHAFTSBURY, VERMONT

	SUBMITTED	APPROVED
CONCEPTUAL	<input checked="" type="checkbox"/>	<input checked="" type="checkbox"/>
PRELIMINARY	<input checked="" type="checkbox"/>	<input checked="" type="checkbox"/>
FINAL	<input checked="" type="checkbox"/>	<input type="checkbox"/>
CONSTRUCTION	<input type="checkbox"/>	<input type="checkbox"/>
OTHER	<input type="checkbox"/>	<input type="checkbox"/>

DRAWN: DM
 CHECKED: ES
 DATE: 11/21/08
 SCALE: 1"=20'
 JOB NO.: 20071143
 SHEET

SP-3